NDB/DME OLT 346 Chan 106 (115.9)	APP CRS 255°	Rwy ldg 5001 TDZE 113 Apt Elev 113

NDB RWY 25
SOLDOTNA (SXQ)(PASX)

Circling NA to Rwys 7S and 25S. Circling Rwy 7 NA at night.

MISSED APPROACH: Climb to 1000 then climbing left turn to 2400 direct OLT NDB and hold.

AWOS-3P	ANCHORAGE CENTER	CTAF
135.45	125.7 379.1	122.5

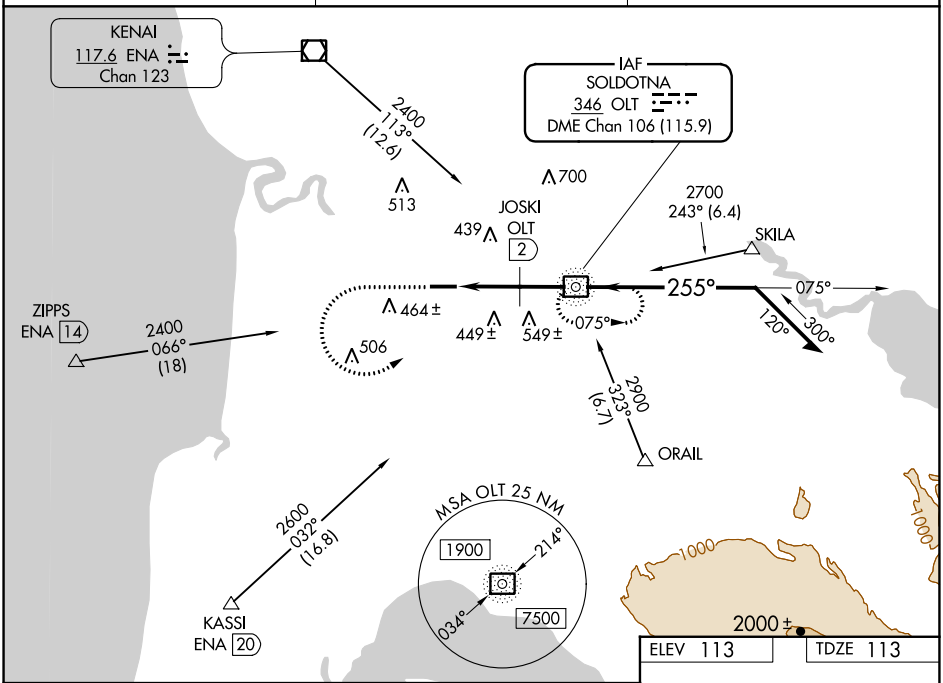

ELEV 113	TDZE 113

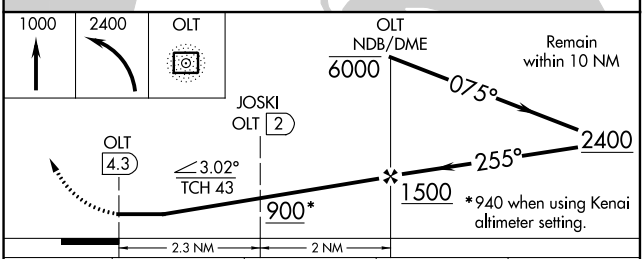

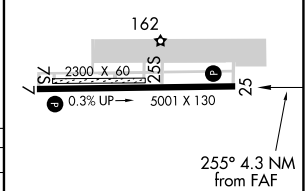

CATEGORY	A	B	C	D
S-25	900-1 787 (800-1)	900-1¼ 787 (800-1¼)	900-2½ 787 (800-2½)	
C CIRCLING	900-1 787 (800-1)	900-1¼ 787 (800-1¼)	900-2½ 787 (800-2½)	980-2¾ 867 (900-2¾)
JOSKI FIX MINIMUMS				
S-25	760-1 647 (700-1)		760-1⅞ 647 (700-1⅞)	
C CIRCLING	860-1 747 (800-1)		860-2¼ 747 (800-2¼)	980-2¾ 867 (900-2¾)

MIRL Rwy 7-25

FAF to MAP 4.3 NM					
Knots	60	90	120	150	180
Min:Sec	4:18	2:52	2:09	1:43	1:26

AK, 25 JAN 2024 to 21 MAR 2024

AK, 25 JAN 2024 to 21 MAR 2024

NDB/DME OLT 346 Chan 106 (115.9)	APP CRS 075°	Rwy ldg 5001 TDZE 102 Apt Elev 113

NDB RWY 7
SOLDOTNA (SXQ)(PASX)

Circling NA to Rwys 7S and 25S. Straight-in Rwy 7 NA at night, Circling Rwy 7 NA at night. Rwy 7 helicopter visibility reduction below 1 SM NA.

MISSED APPROACH: Climb to 2100 direct OLT NDB/DME and hold.

AWOS-3P	ANCHORAGE CENTER	CTAF
135.45	125.7 379.1	122.5 L

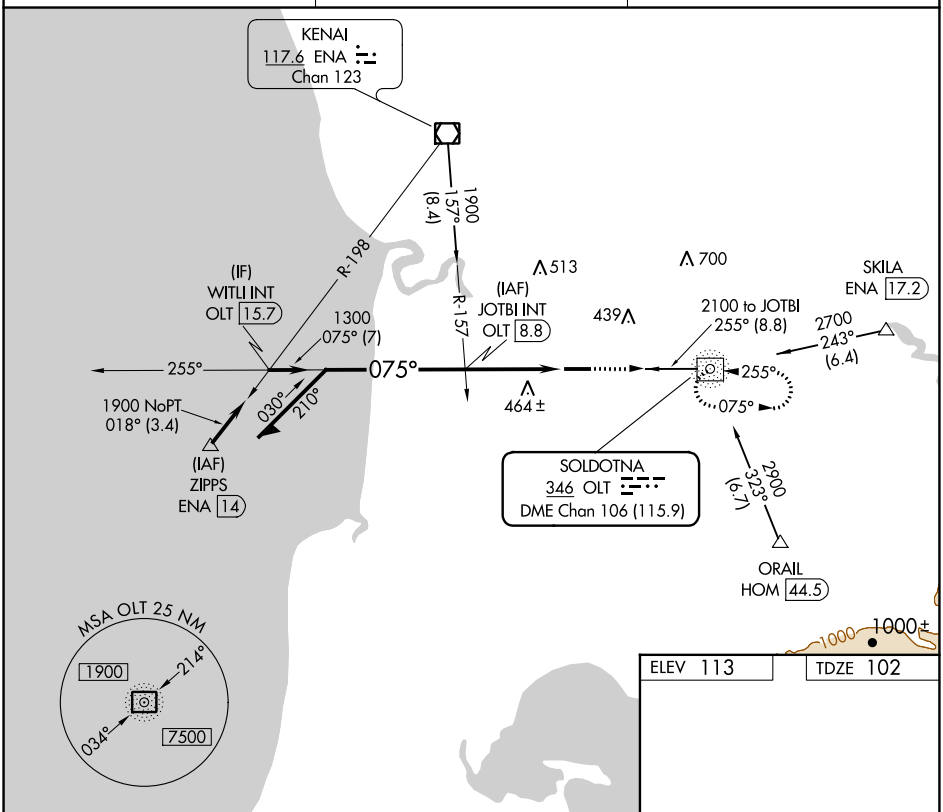

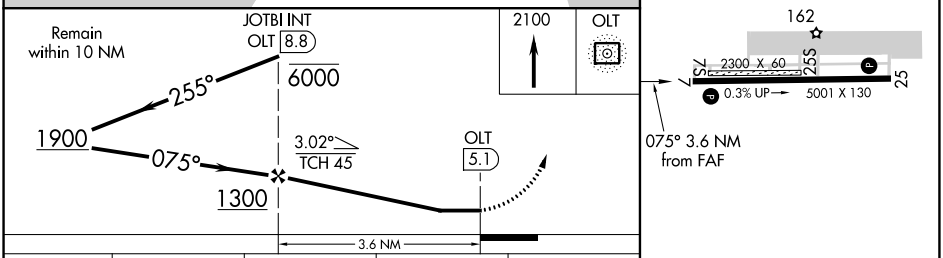

CATEGORY	A	B	C	D
S-7	860-1 758 (800-1)	860-1¼ 758 (800-1¼)	860-2½ 758 (800-2½)	
C CIRCLING	860-1 747 (800-1)	860-1¼ 747 (800-1¼)	860-2½ 747 (800-2½)	980-2¾ 867 (900-2¾)

FAF to MAP 3.6 NM					
Knots	60	90	120	150	180
Min:Sec	3:36	2:24	1:48	1:26	1:12

AK, 25 JAN 2024 to 21 MAR 2024
AK, 25 JAN 2024 to 21 MAR 2024

WAAS CH 86236 W25A	APP CRS 255°	Rwy ldg 5001 TDZE 113 Apt Elev 113

RNAV (GPS) RWY 25
SOLDOTNA (SXQ)(PASX)

RNP APCH.

Circling NA to Rwys 7S and 25S. Circling Rwy 7 NA at night.
Rwy 25 helicopter visibility reduction below ¾ SM NA.

MISSED APPROACH: Climb to 2600 direct BERAC and hold.

AWOS-3P	ANCHORAGE CENTER	CTAF
135.45	125.7 379.1	122.5 L

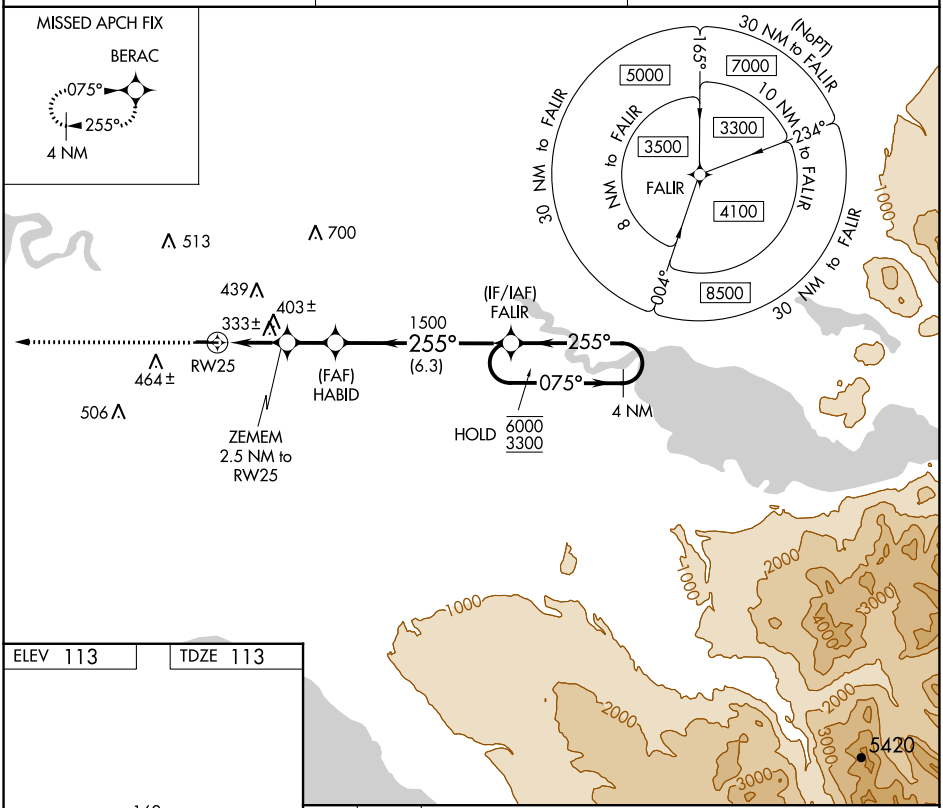

ELEV 113 TDZE 113

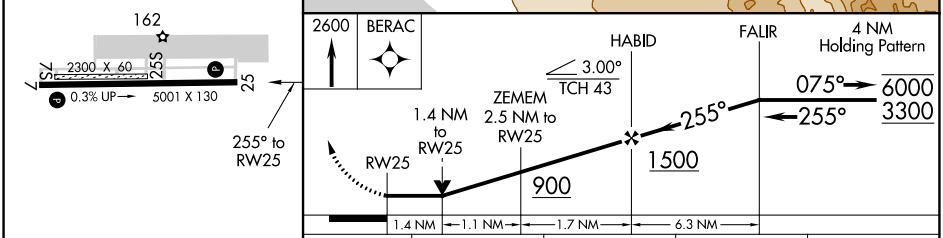

CATEGORY	A	B	C	D
LP MDA	600-1 487 (500-1)		600-1⅜ 487 (500-1⅜)	
LNAV MDA	660-1 547 (600-1)		660-1⅝ 547 (600-1⅝)	
C CIRCLING	740-1 627 (700-1)	780-1 667 (700-1)	820-2 707 (800-2)	980-2¾ 867 (900-2¾)

MIRL Rwy 7-25 L

AK, 25 JAN 2024 to 21 MAR 2024
AK, 25 JAN 2024 to 21 MAR 2024

WAAS CH 45942 W07A	APP CRS 075°	Rwy ldg 5001 TDZE 102 Apt Elev 113

RNAV (GPS) RWY 7
SOLDOTNA (SXQ)(PASX)

RNP APCH.

Circling NA to Rwys 7S and 25S. Rwy 7 helicopter visibility reduction below 1 SM NA. Rwy 7 Straight-In and Circling minimums NA at night.

MISSED APPROACH: Climb to 700 then climbing right turn to 2600 direct BERAC and hold.

AWOS-3P	ANCHORAGE CENTER	CTAF
135.45	125.7 379.1	122.5 L

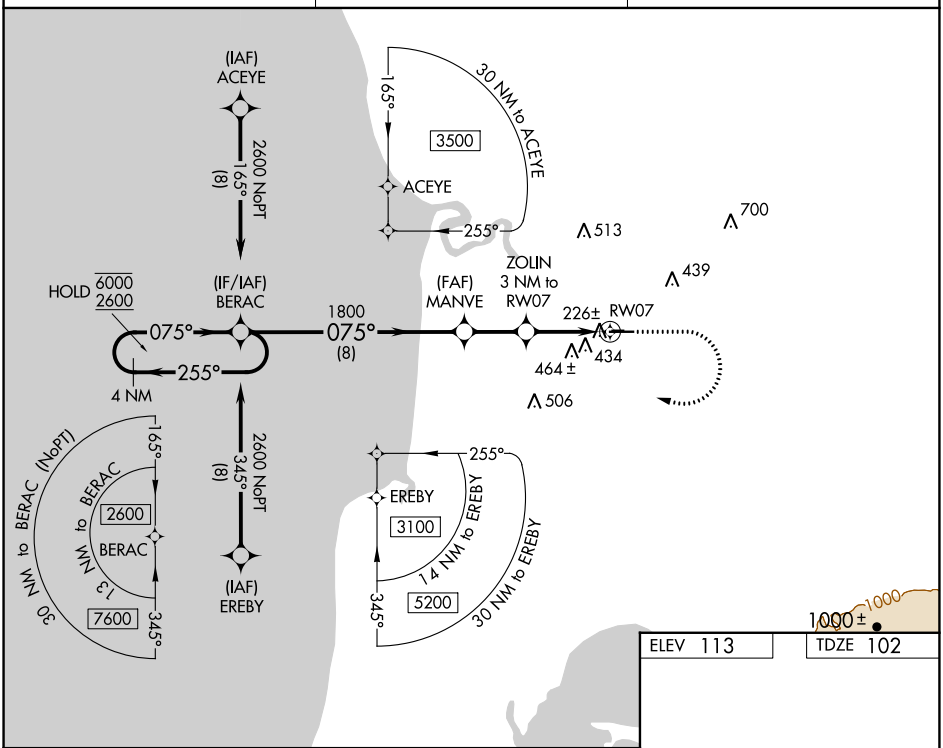

ELEV 113	TDZE 102

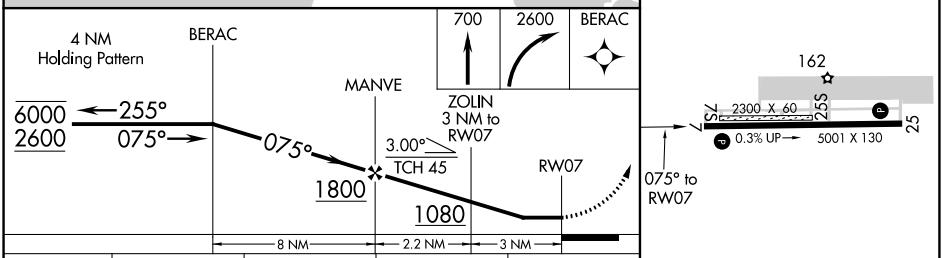

CATEGORY	A	B	C	D
LP MDA	480-1 378 (400-1)			
LNAV MDA	640-1 538 (600-1)		640-1½ 538 (600-1½)	
C CIRCLING	740-1 627 (700-1)	780-1 667 (700-1)	820-2 707 (800-2)	980-2¾ 867 (900-2¾)

MIRL Rwy 7-25 L

AK, 25 JAN 2024 to 21 MAR 2024

AK, 25 JAN 2024 to 21 MAR 2024

VOR-A
SOLDOTNA (SXQ)(PASX)

VOR/DME ENA	APP CRS	Rwy ldg	N/A
117.6	132°	TDZE	N/A
Chan 123		Apt Elev	113

DME required.

Circling NA to Rwys 7S and 25S.
Circling Rwy 7 NA at night.

MISSED APPROACH: Climbing right turn to 3700 on heading 184° and on ENA R-138 to CABUG/ENA 12 DME and hold, continue climb-in-hold to 3700.

AWOS-3P	ANCHORAGE CENTER	CTAF
135.45	125.7 379.1	122.5

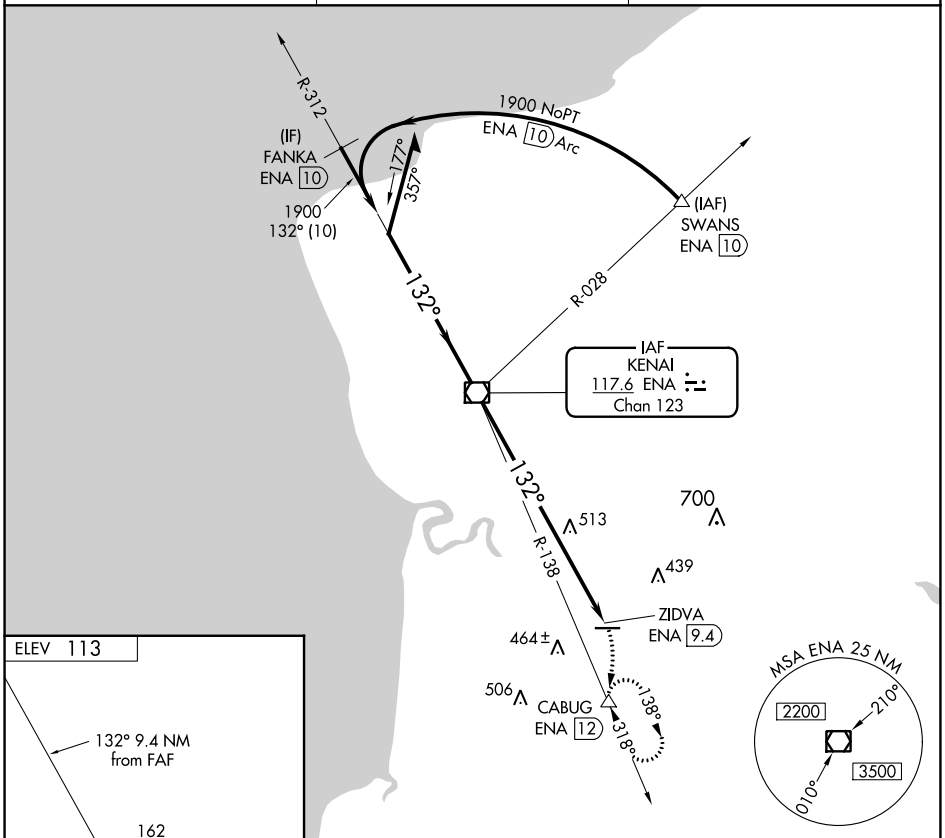

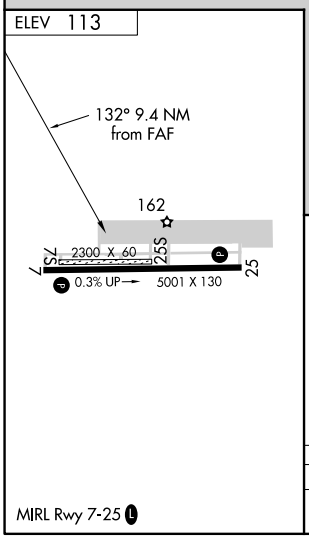

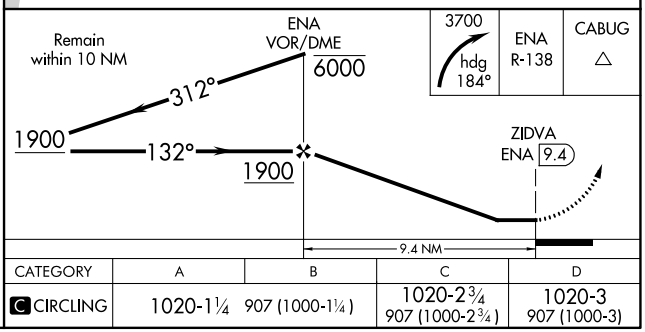

CATEGORY	A	B	C	D
C CIRCLING	1020-1¼ 907 (1000-1¼)		1020-2¾ 907 (1000-2¾)	1020-3 907 (1000-3)

MIRL Rwy 7-25

AK, 25 JAN 2024 to 21 MAR 2024
AK, 25 JAN 2024 to 21 MAR 2024