APP CRS	Rwy ldg	7006
288°	TDZE	3080
	Apt Elev	3080

RNAV (GPS) Y RWY 29
ROBERTS FLD (RDM)

RNP APCH.
-17°C

MISSED APPROACH: Climb to 4000 then climbing right turn to 7000 direct YONKU and hold, continue climb-in-hold to 7000.

ATIS	SEATTLE CENTER	REDMOND TOWER★	GND CON	UNICOM
119.025	126.15 269.475	124.5 (CTAF) L 256.8	121.8	122.95

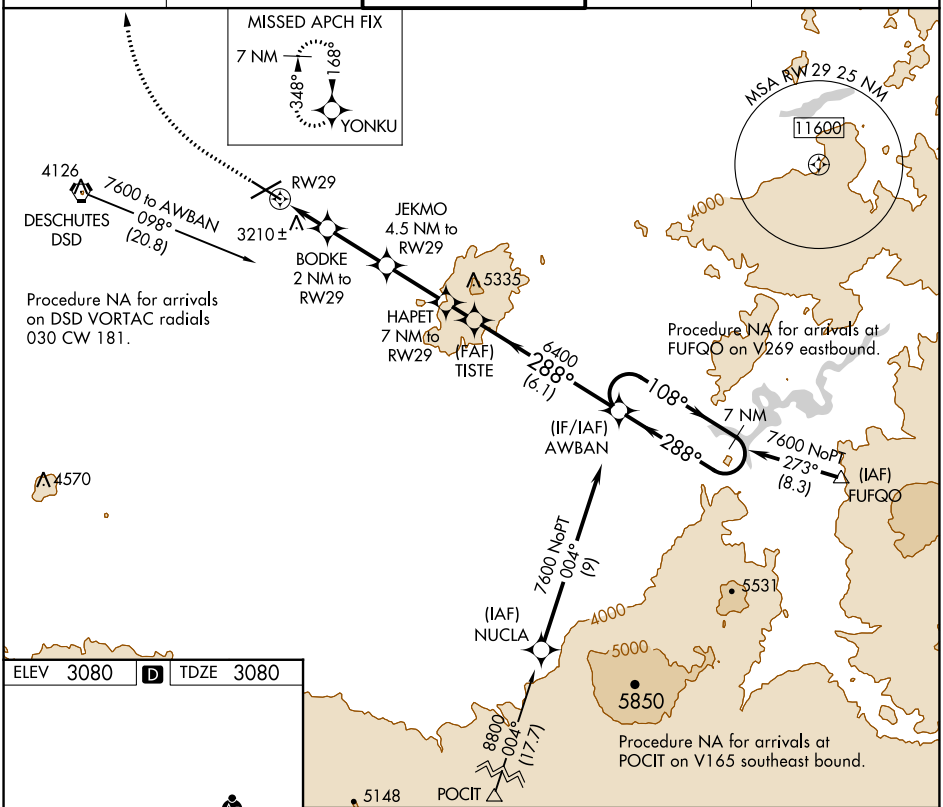

ELEV 3080 D TDZE 3080

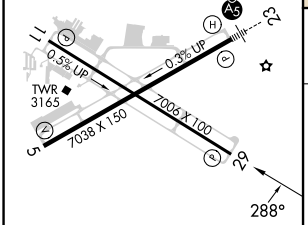

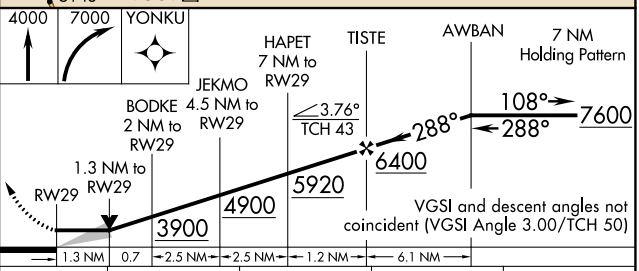

REIL Rwys 5, 11, and 29 L
HIRL Rwy 5-23 L
MIRL Rwy 11-29 L

CATEGORY	A	B	C	D
LNAV MDA	3560-1 480 (500-1)		3560-1⅜ 480 (500-1⅜)	NA
C CIRCLING	3560-1 480 (500-1)		3640-1½ 560 (600-1½)	NA

NW-1, 22 FEB 2024 to 21 MAR 2024
NW-1, 22 FEB 2024 to 21 MAR 2024