WAAS CH 78026 W23A	APP CRS 230°	Rwy ldg 5005 TDZE 3443 Apt Elev 3443

RNAV (GPS) RWY 23
SHELBY (SBX)

RNP APCH - GPS.

Rwy 23 helicopter visibility reduction below ¾ SM NA. Baro-VNAV NA when using Cut Bank altimeter setting. For uncompensated Baro-VNAV systems, LNAV/VNAV NA below -21°C or above 54°C. When local altimeter setting not received, use Cut Bank altimeter setting.

MISSED APPROACH: Climb to 4300 then climbing right turn to 9000 direct YENUP and hold, continue climb-in-hold to 9000.

AWOS-3PT	SALT LAKE CITY CENTER	UNICOM
128.325	133.4 285.4	122.8 (CTAF) L

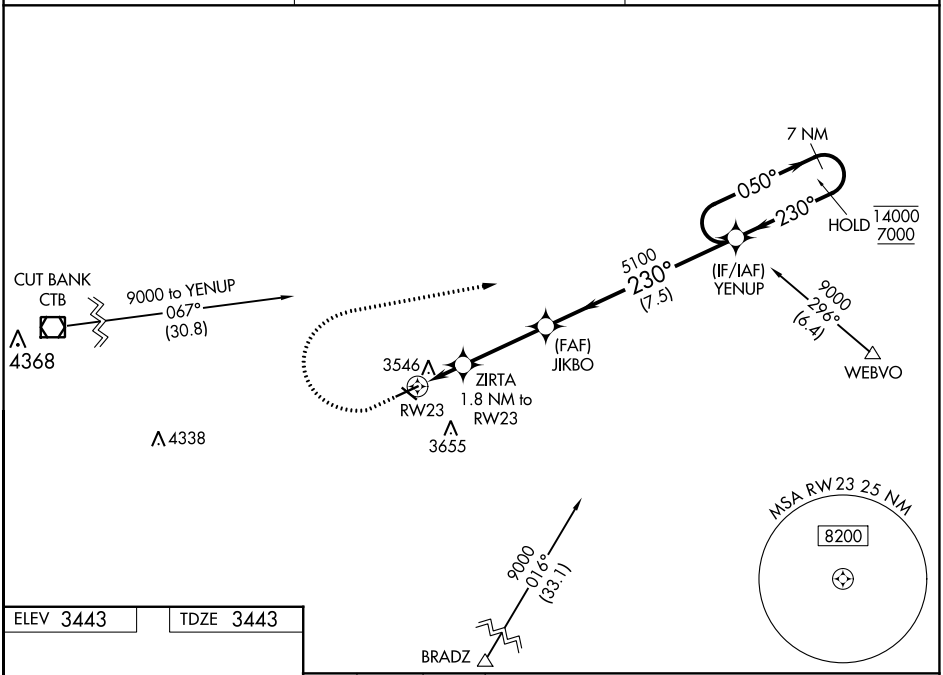

ELEV 3443 TDZE 3443

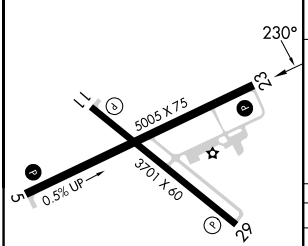

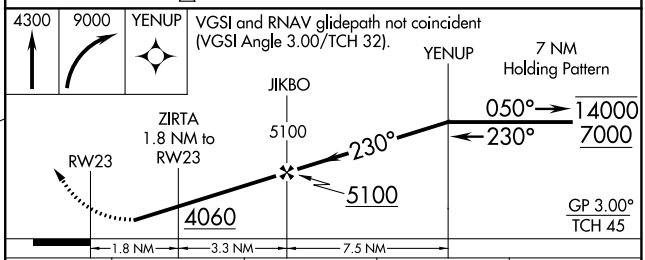

CATEGORY	A	B	C	D
LPV DA	3799-1 356 (400-1)			
LNAV/VNAV DA	3813-1 370 (400-1)			
LNAV MDA	3920-1 477 (500-1)		3920-1⅜ 477 (500-1⅜)	
C CIRCLING	4020-1 577 (600-1)	4080-1 637 (700-1)	4100-1¾ 657 (700-1¾)	4220-2½ 777 (800-2½)

MIRL Rwys 5-23 and 11-29 L

NW-1, 22 FEB 2024 to 21 MAR 2024
NW-1, 22 FEB 2024 to 21 MAR 2024