WAAS CH 99634 W36A	APP CRS 357°	Rwy ldg 4331 TDZE 881 Apt Elev 881

RNAV (GPS) RWY 36
PHILIP BILLARD MUNI (TOP)

RNP APCH.

T Rwy 36 helicopter visibility reduction below ¾ SM NA. For uncompensated Baro-VNAV systems, LNAV/VNAV NA below -19°C or above 54°C.

MISSED APPROACH: Climb to 3600 direct GUKEC and hold.

ASOS	KANSAS CITY CENTER	TOPEKA TOWER *	GND CON	CLNC DEL	UNICOM
121.275	123.8 343.7	118.7 (CTAF) L 257.8	121.9	121.9	122.95

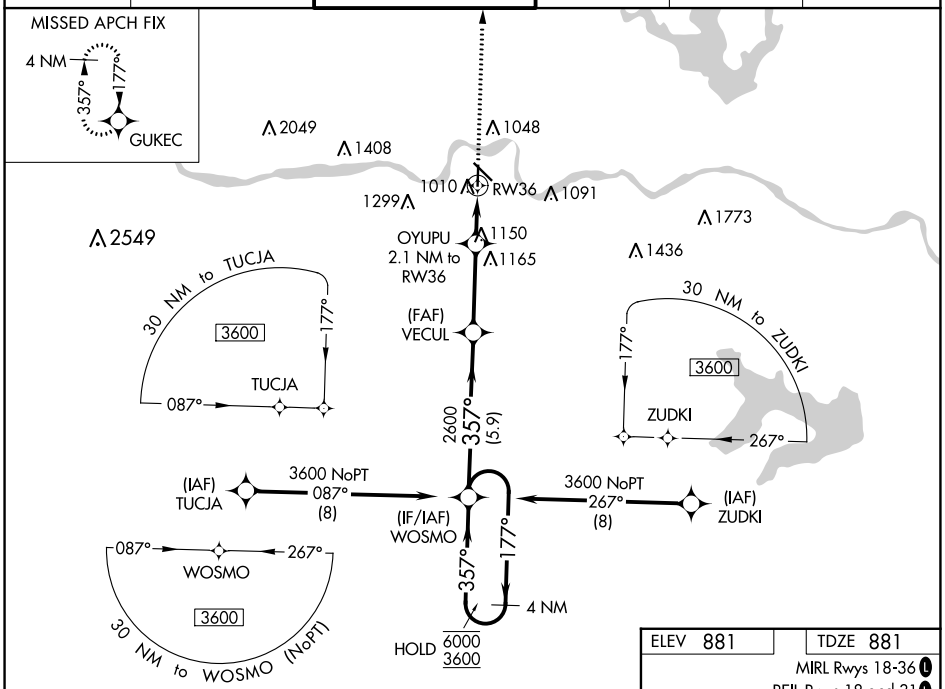

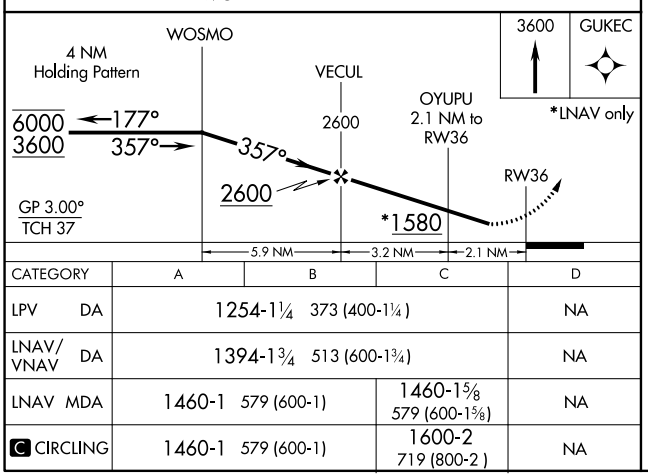

CATEGORY	A	B	C	D
LPV DA	1254-1¼ 373 (400-1¼)			NA
LNAV/VNAV DA	1394-1¾ 513 (600-1¾)			NA
LNAV MDA	1460-1 579 (600-1)		1460-1⅝ 579 (600-1⅝)	NA
C CIRCLING	1460-1 579 (600-1)		1600-2 719 (800-2)	NA

ELEV 881 TDZE 881
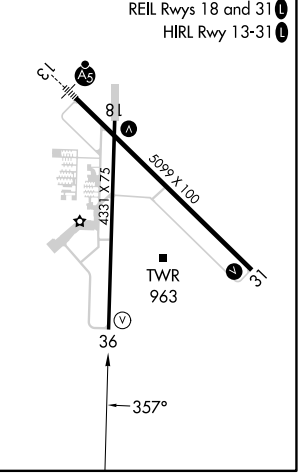
MIRL Rwys 18-36 L
REIL Rwys 18 and 31 L
HIRL Rwy 13-31 L